ANNEXE B

FIGURES B-1 À B-9

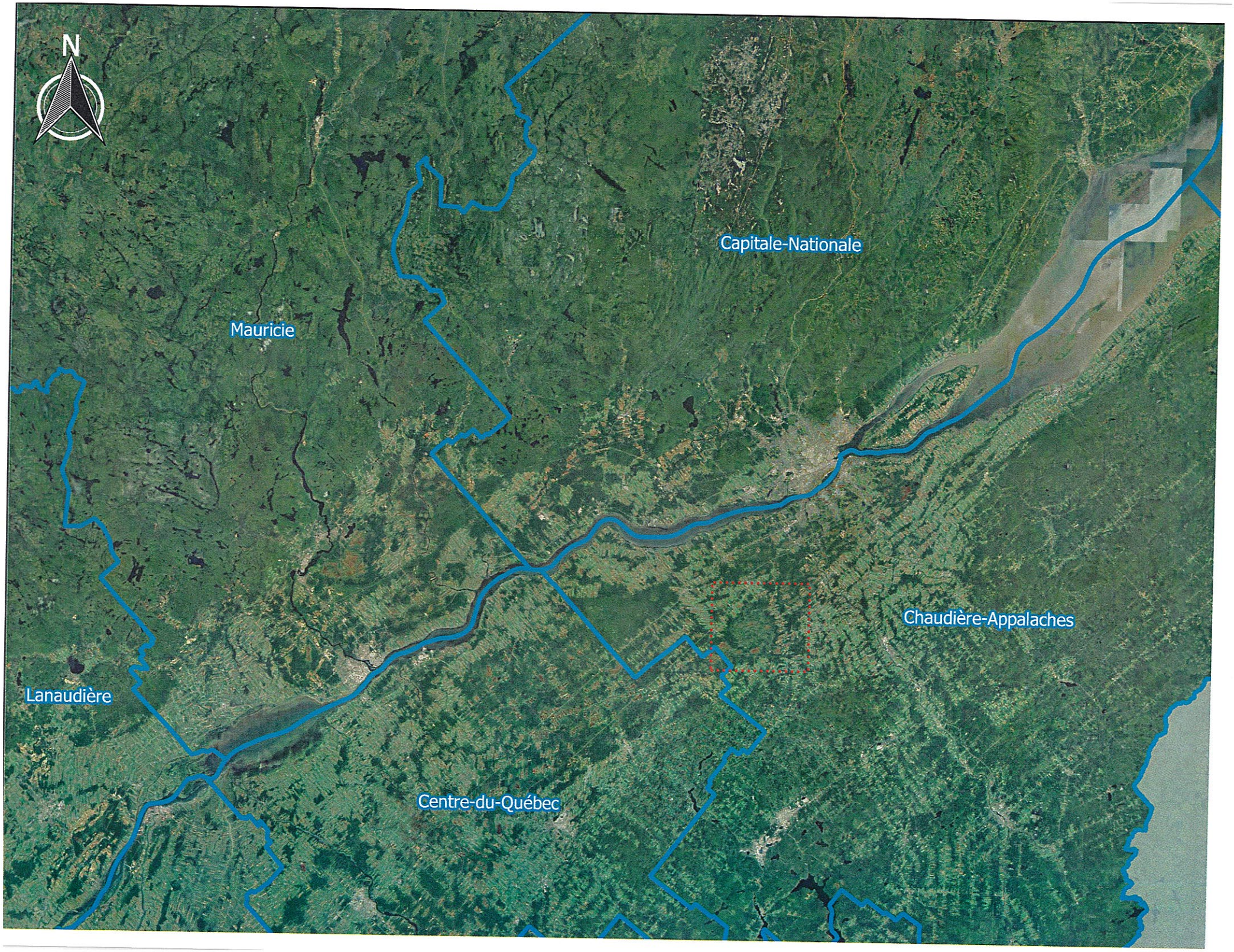
N
Capitale-Nationale
Mauricie
Chaudière-Appalaches
Lanaudière
Centre-du-Québec

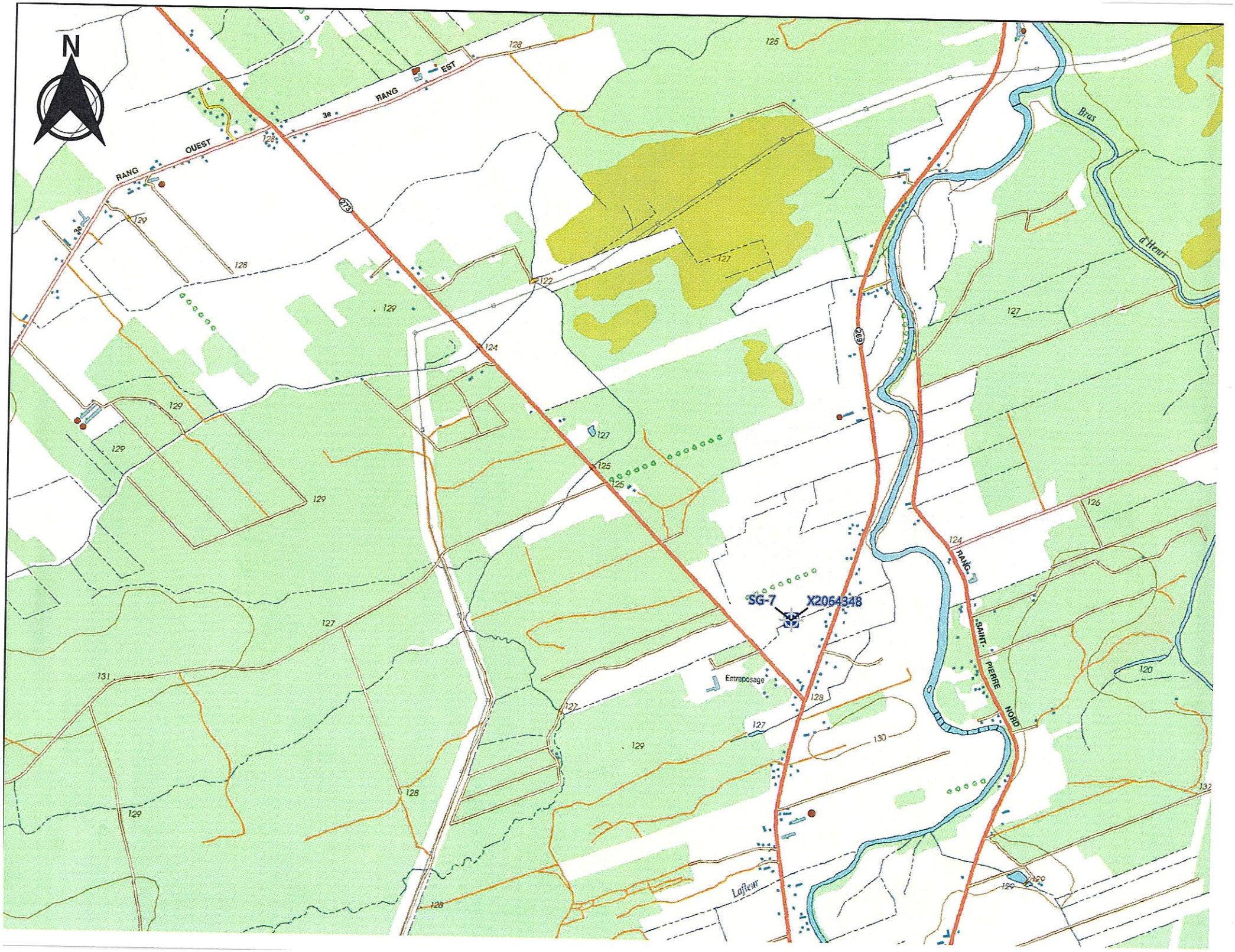
N
3e RANG EST
RANG OUEST
3e
C279
C269
RANG SAINT-PIERRE NORD
Bras d'Henri
Lafleur
SG-7
X2064348
Entreposage
128
125
129
127
124
122
126
131
130
120
132


N
3838907
3838904
3838889
X2064348
SG-7
3840723
3839555
3839561
Route 269 Nord
3838888
3839560
Route 273
3839559
3838890
5198326
3839556

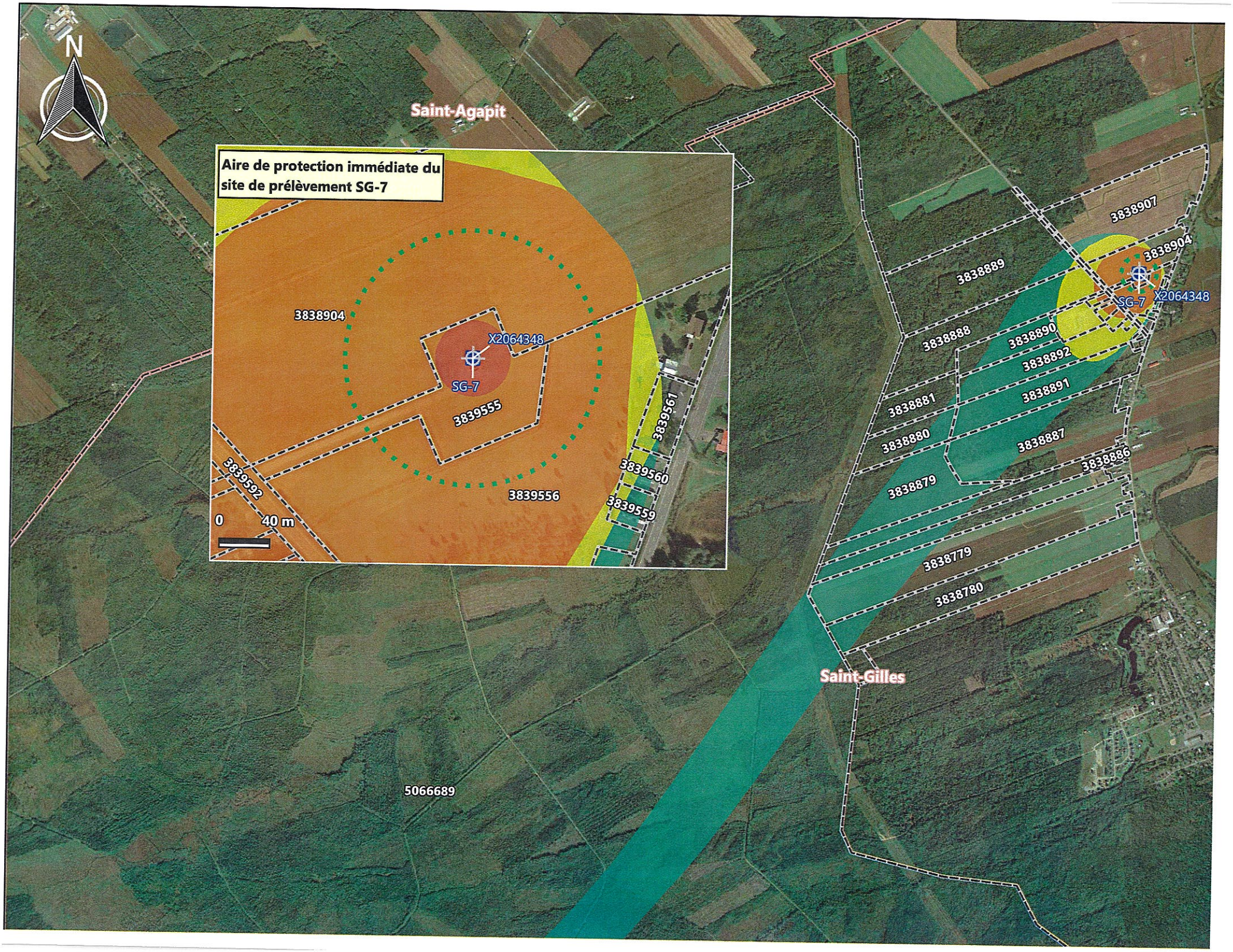
N
Saint-Agapit
Aire de protection immédiate du site de prélèvement SG-7
3838904
X2064348
SG-7
3839555
3839561
3839560
3839559
3839592
3839556
0
40 m
3838907
3838904
3838889
SG-7
X2064348
3838888
3838890
3838892
3838891
3838881
3838880
3838887
3838886
3838879
3838779
3838780
Saint-Gilles
5066689

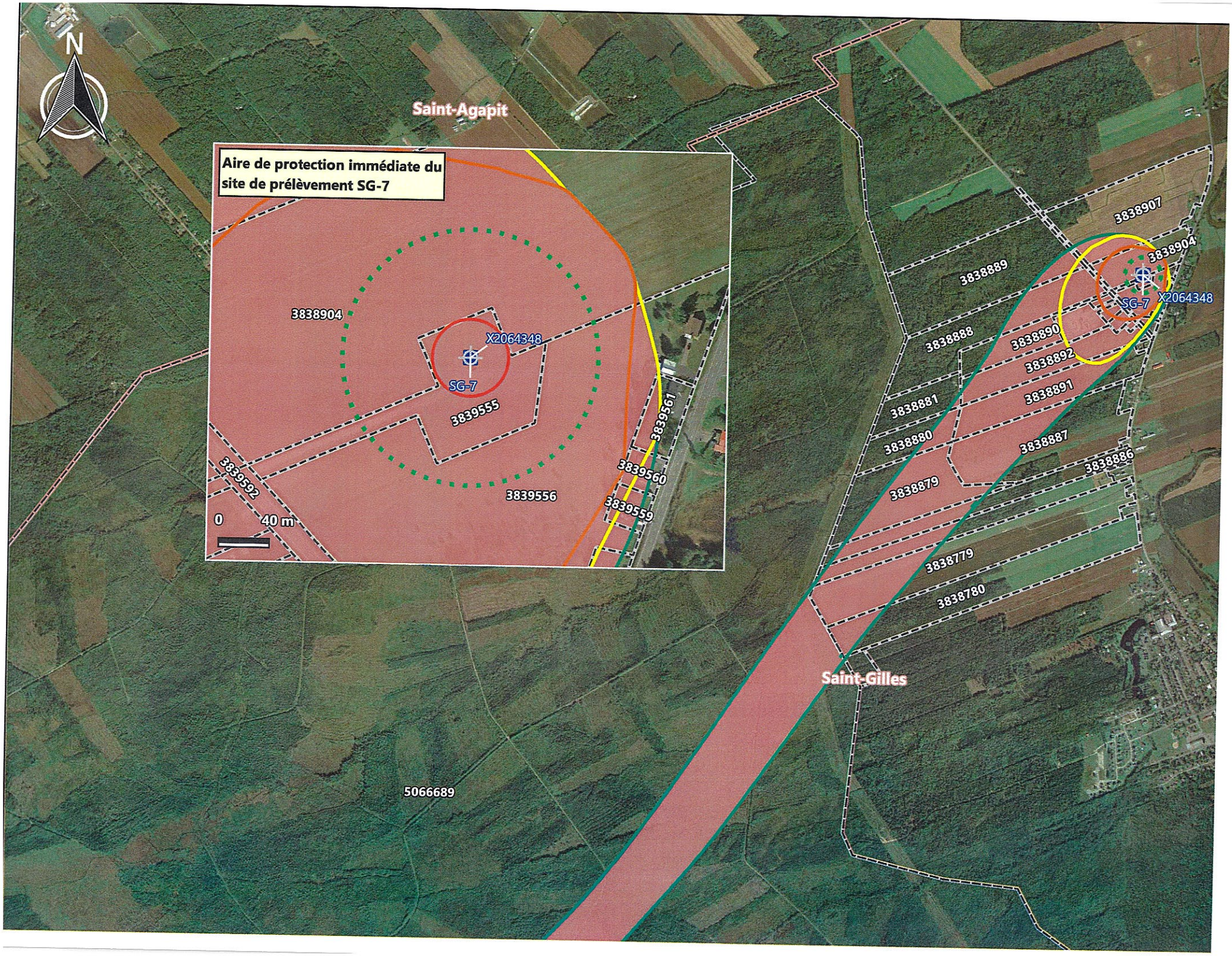
N
Saint-Agapit
Aire de protection immédiate du site de prélèvement SG-7
3838904
X2064348
SG-7
3839555
3839556
3839592
3839561
3839560
3839559
0
40 m
3838907
3838904
3838889
X2064348
SG-7
3838888
3838890
3838892
3838881
3838891
3838880
3838887
3838886
3838879
3838779
3838780
Saint-Gilles
5066689

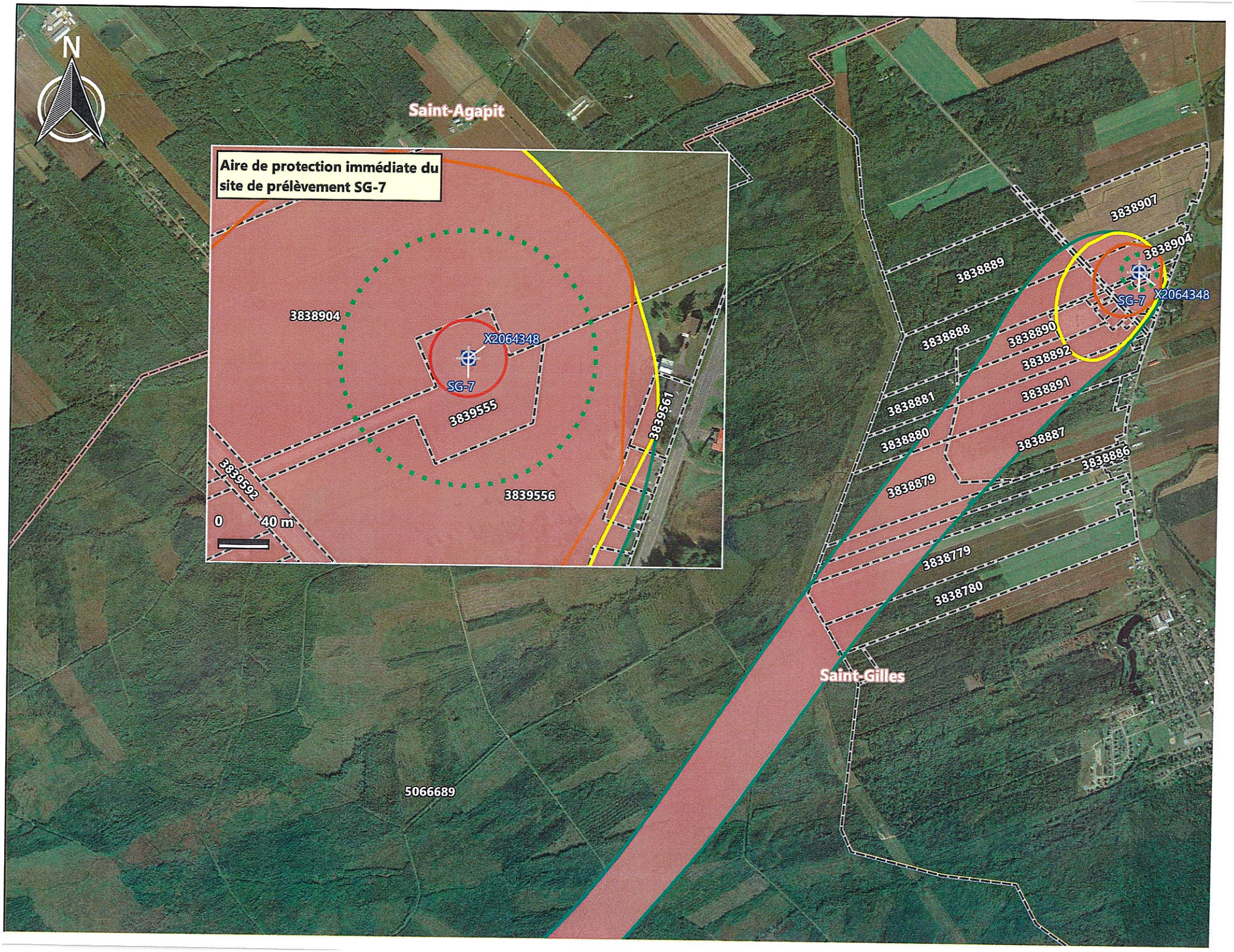
N
Saint-Agapit
Aire de protection immédiate du site de prélèvement SG-7
3838904
X2064348
SG-7
3839555
3839561
3839592
3839556
0
40 m
3838907
3838904
3838889
SG-7
X2064348
3838888
3838890
3838892
3838891
3838881
3838880
3838887
3838886
3838879
3838779
3838780
Saint-Gilles
5066689

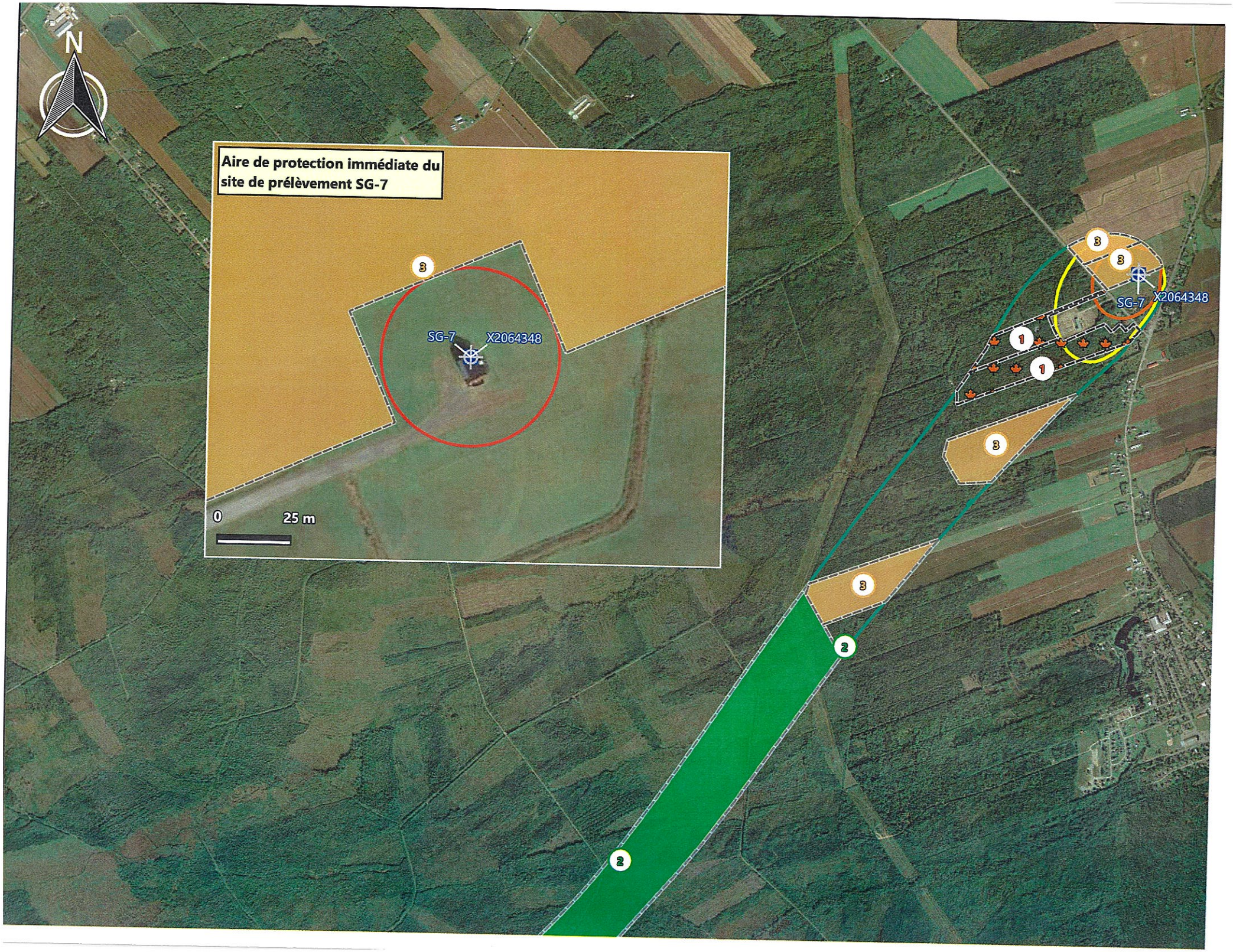
N
Aire de protection immédiate du site de prélèvement SG-7
3
SG-7
X2064348
0
25 m
3
3
SG-7
X2064348
1
1
3
3
2
2

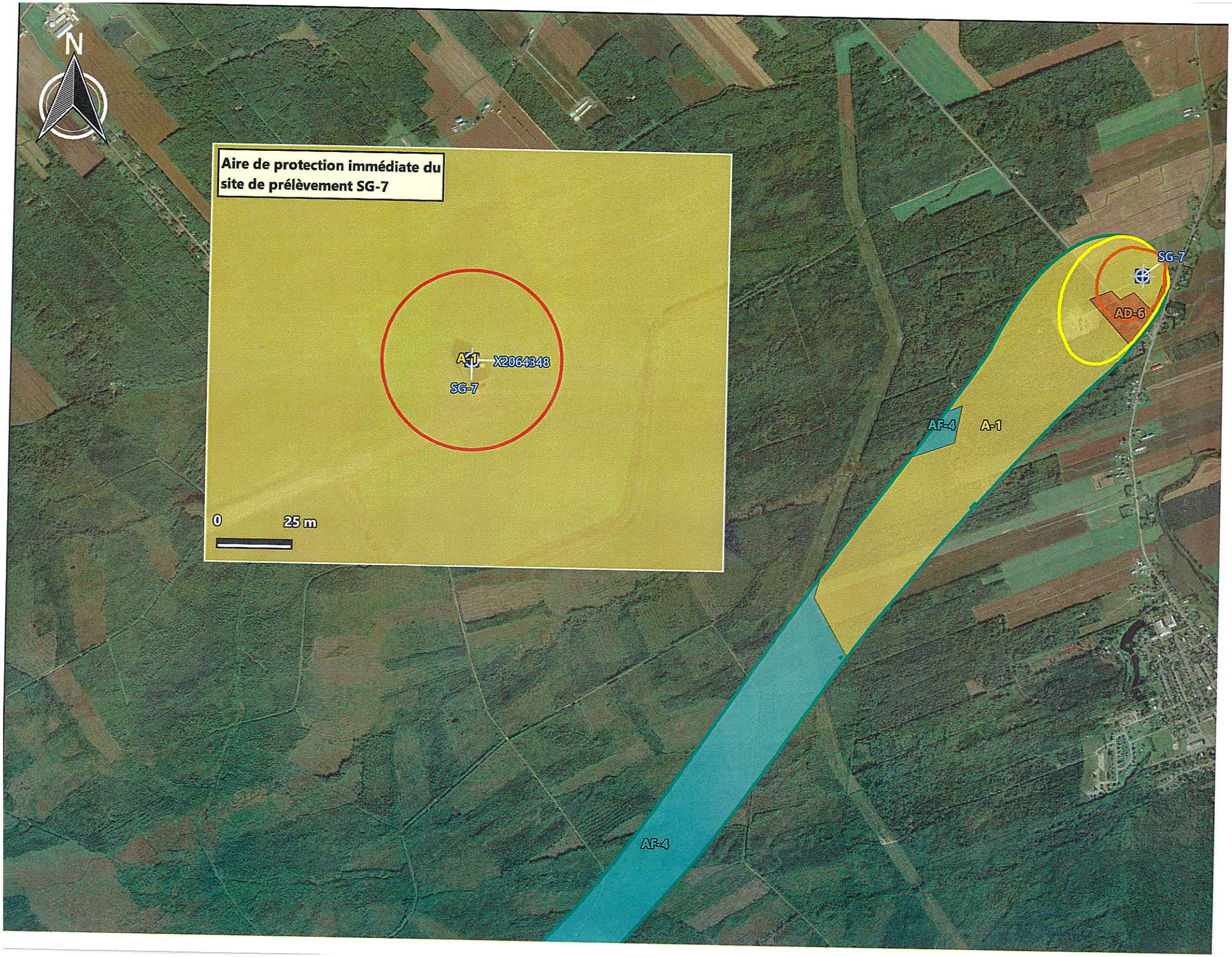
N
Aire de protection immédiate du site de prélèvement SG-7
A-1
X2064348
SG-7
0
25 m
SG-7
AD-6
AF-4
A-1
AF-4

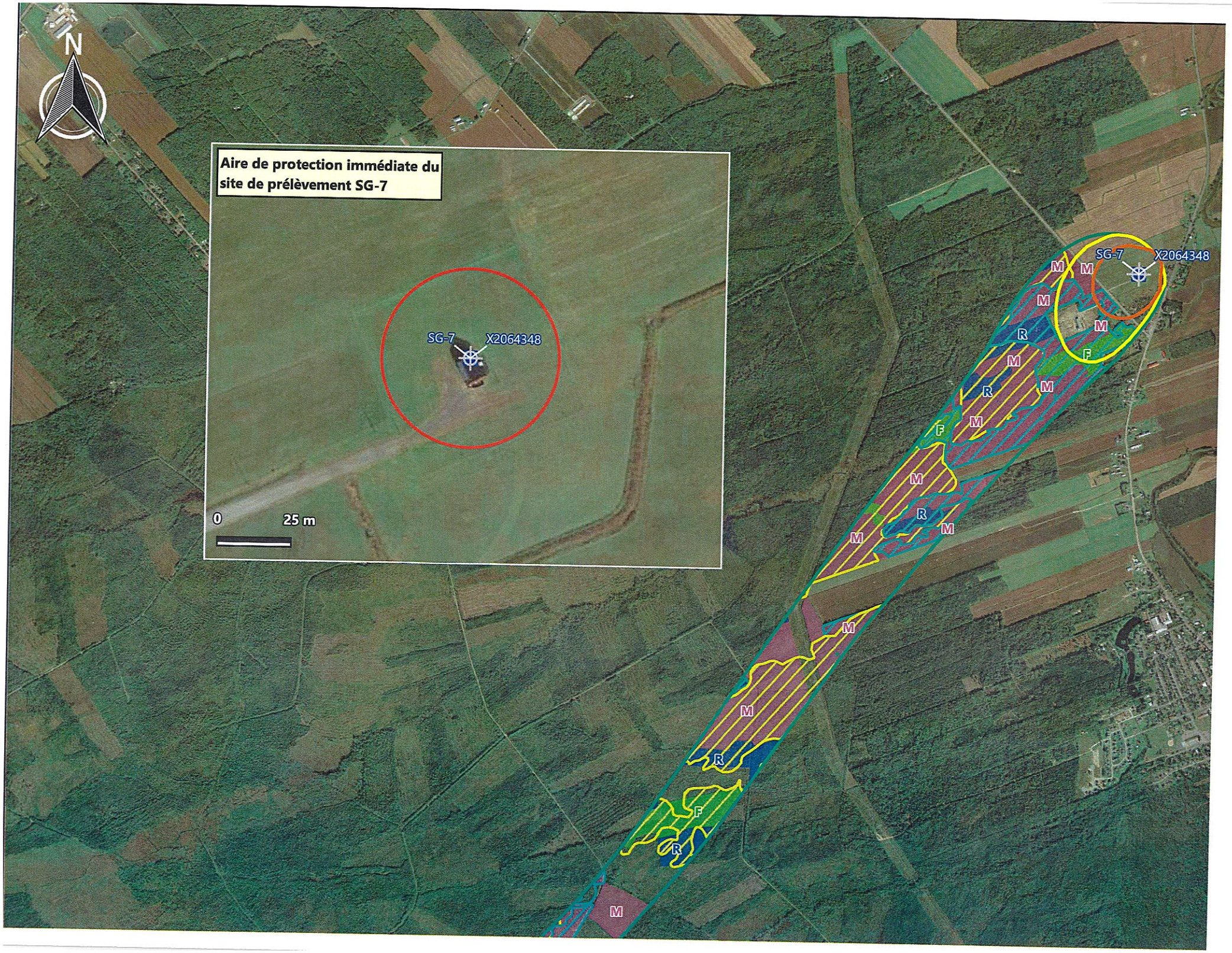
N
Aire de protection immédiate du site de prélèvement SG-7
SG-7
X2064348
0
25 m
SG-7
X2064348
M
R
F