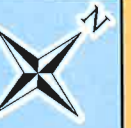
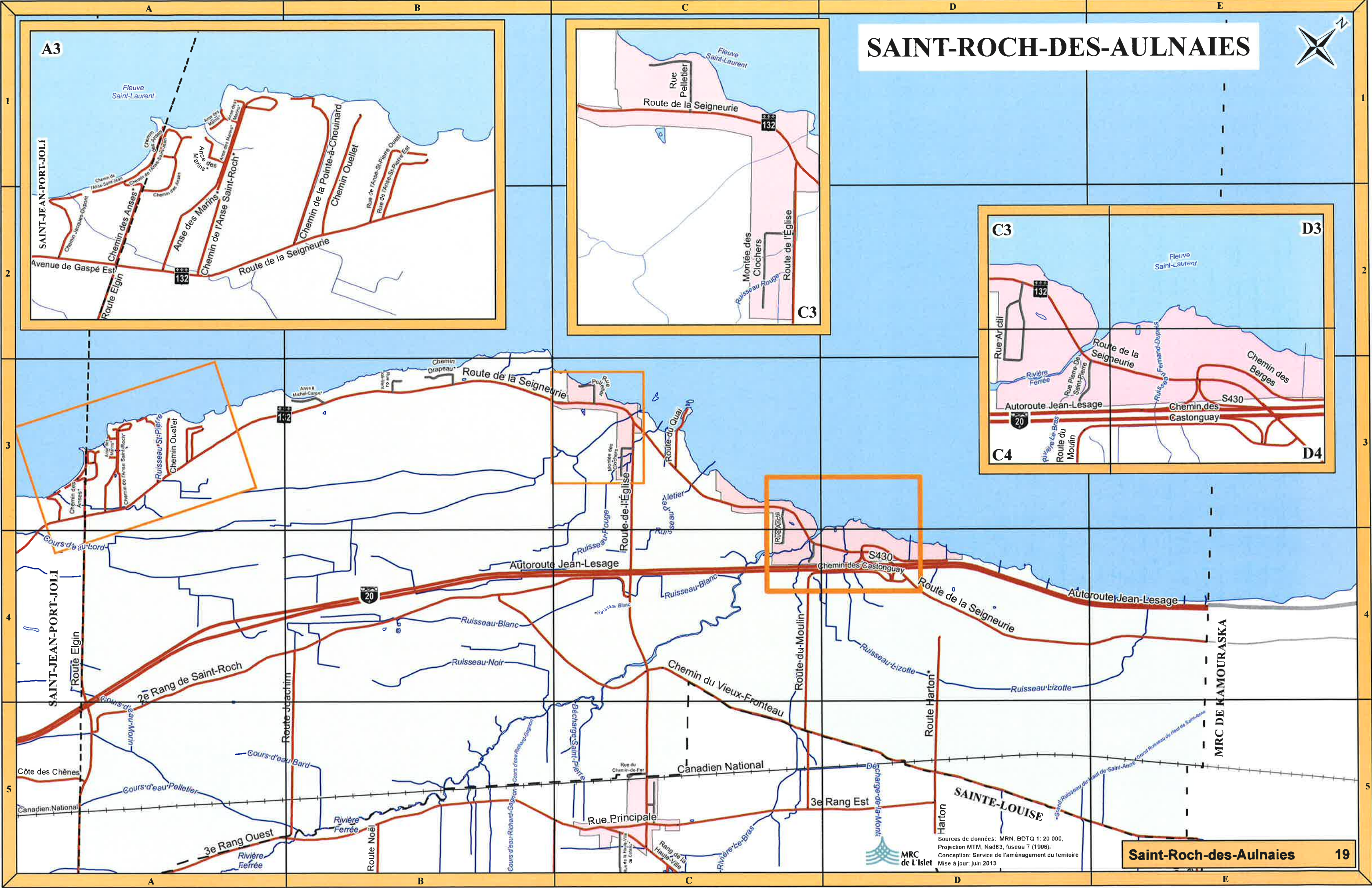
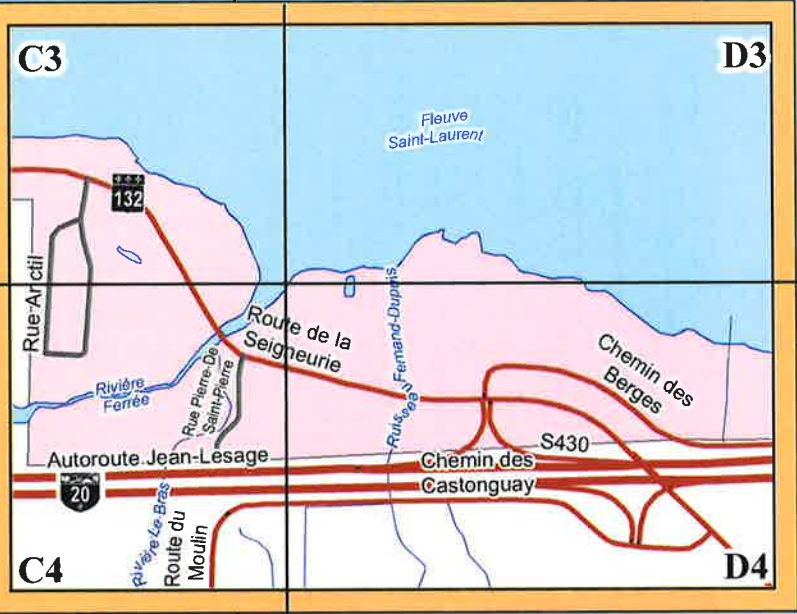
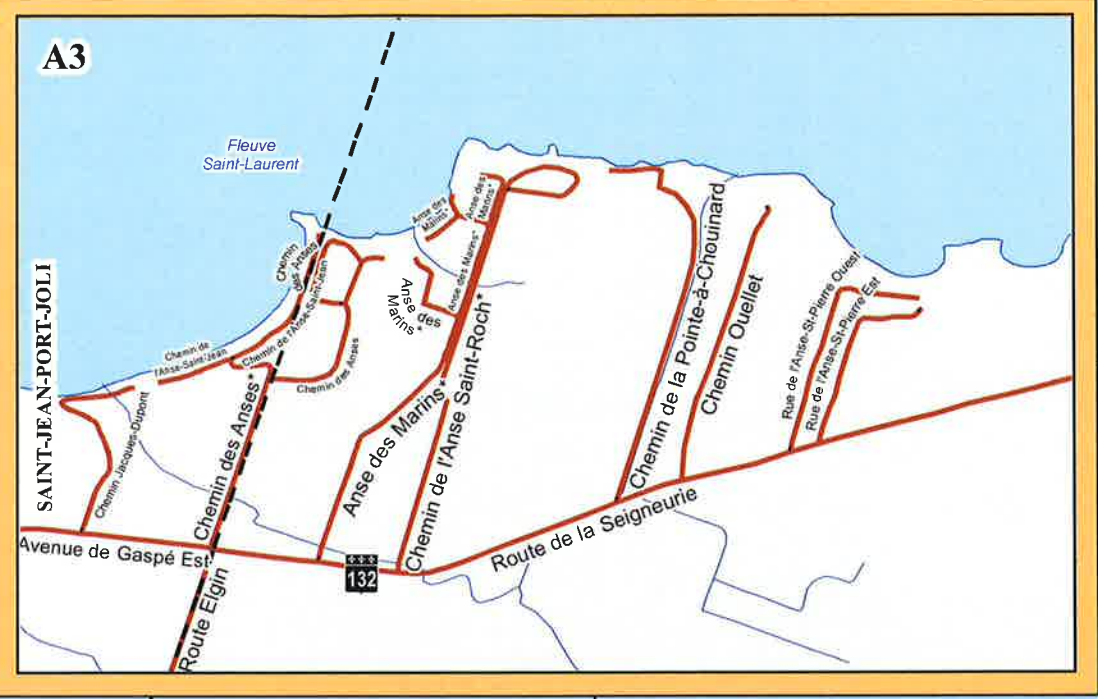


SAINT-ROCH-DES-AULNAIES



A3



Sources de données: MRN, BDTQ 1: 20 000,
Projection MTM, Nad83, fuseau 7 (1996).
Conception: Service de l'aménagement du territoire
Mise à jour: juin 2013

